

4. Greater cycling ring

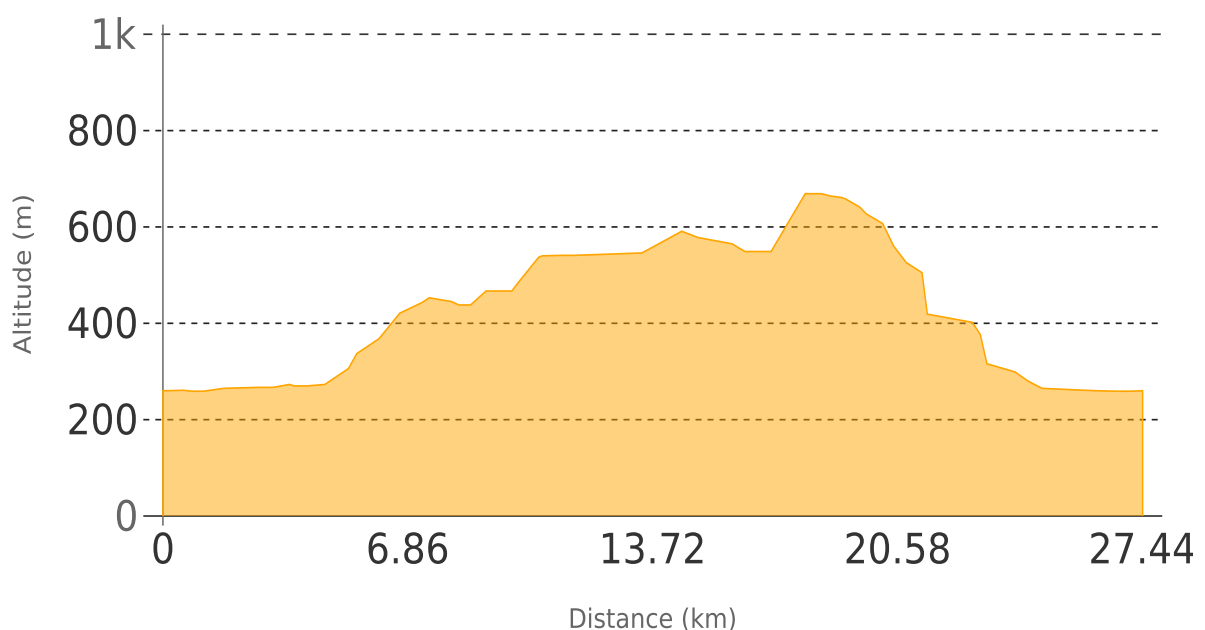
Start node info	Campo del Sole
End node info	Campo del Sole
Total length	27.4 km
Category	Cycling
Suggested type of bicycle	Hybrid
Cycle time	01:49 (hh:min)
Uphill	536 m
Downhill	536 m
Max height	701 m
Difficulty by cycle	Medium
Coated	14 %
Offroad	76 %
Mountain track	10 %
Cyclability	97 %
























Some parts of this track were not directly collected on the field by our staff. For this reason not all informations on crossroads are available. Length, altitude and other geographic informations are probably correct but informations about cyclability, route type and difficulty are not reliable since they were interpolated from the other data.

Description















A solid itinerary for fit, well-trained bikers, this ring starts from the lakeside cycling lane to climb up the hills which separate Tuoro from the Val di Chiana plain. The prize is a beautiful view over Lake Trasimeno and all the way to Cortona.

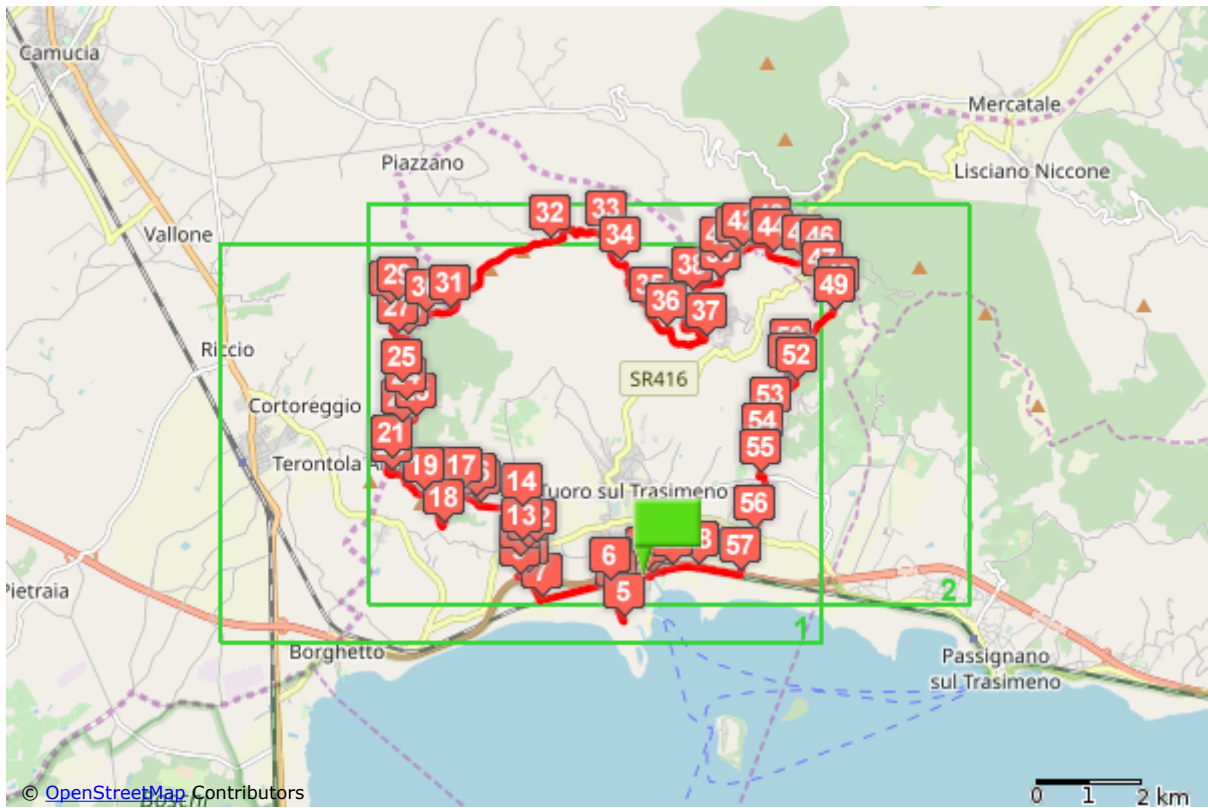
Elevation



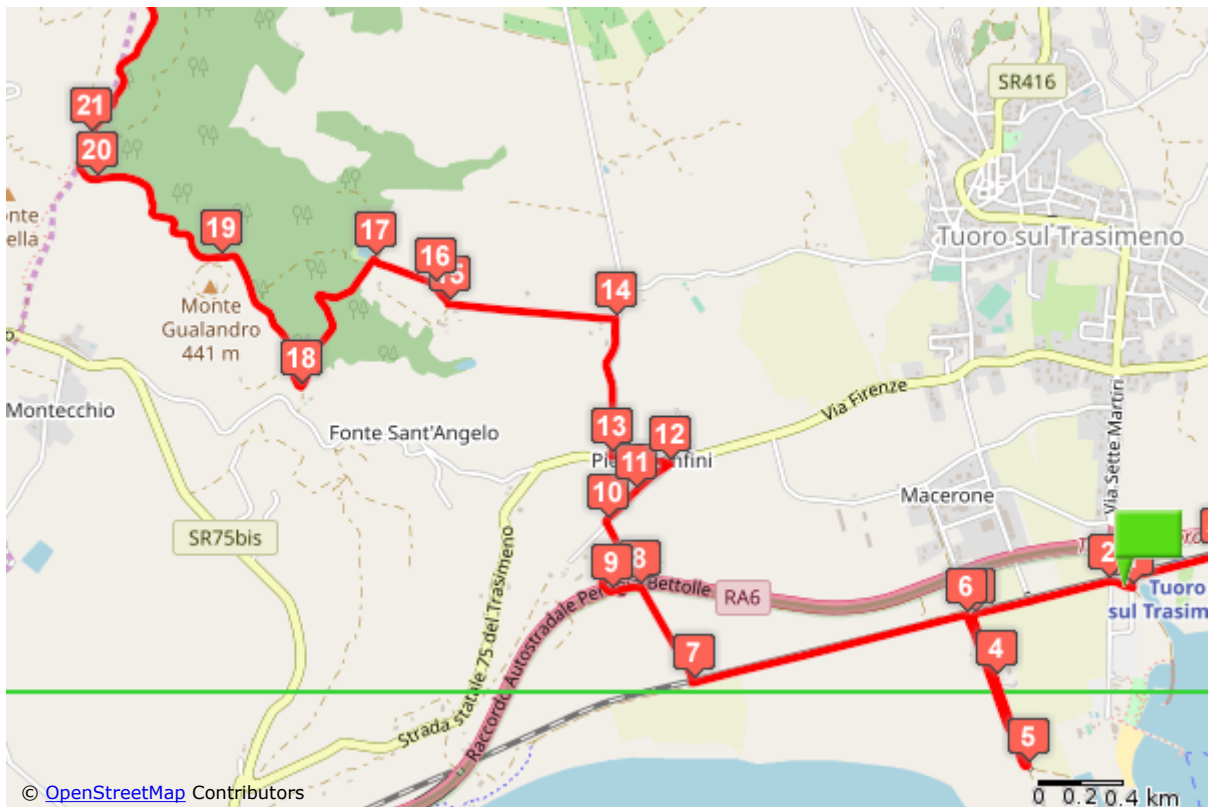
Ref.	Km partial	Km total	Description
	0.0	0.0	
	0.1	0.1	
	0.5	0.6	
	0.2	0.8	
	0.3	1.1	
	0.6	1.7	
	1.0	2.7	
	0.4	3.1	
	0.1	3.2	
	0.4	3.5	
	0.2	3.7	
	0.2	3.8	
	0.2	4.0	
	0.5	4.5	
	0.6	5.1	
	0.1	5.2	
	0.2	5.4	
	0.6	6.1	
	0.6	6.6	
	0.6	7.3	
	0.2	7.5	
	0.6	8.1	
	0.2	8.3	

Ref.	Km partial	Km total	Description
24	0.3	8.6	
25	0.4	9.1	
26	0.7	9.8	
27	0.2	9.9	
28	0.6	10.5	
29	0.1	10.6	
30	0.5	11.2	
31	0.4	11.5	
32	1.9	13.4	
33	1.1	14.5	
34	0.5	15.0	
35	1.0	15.9	
36	0.4	16.3	
37	0.7	17.0	
38	1.0	18.0	
39	0.5	18.4	
40	0.3	18.7	
41	0.3	19.0	
42	0.1	19.1	
43	0.4	19.5	
44	0.2	19.7	
45	0.5	20.2	
46	0.3	20.5	

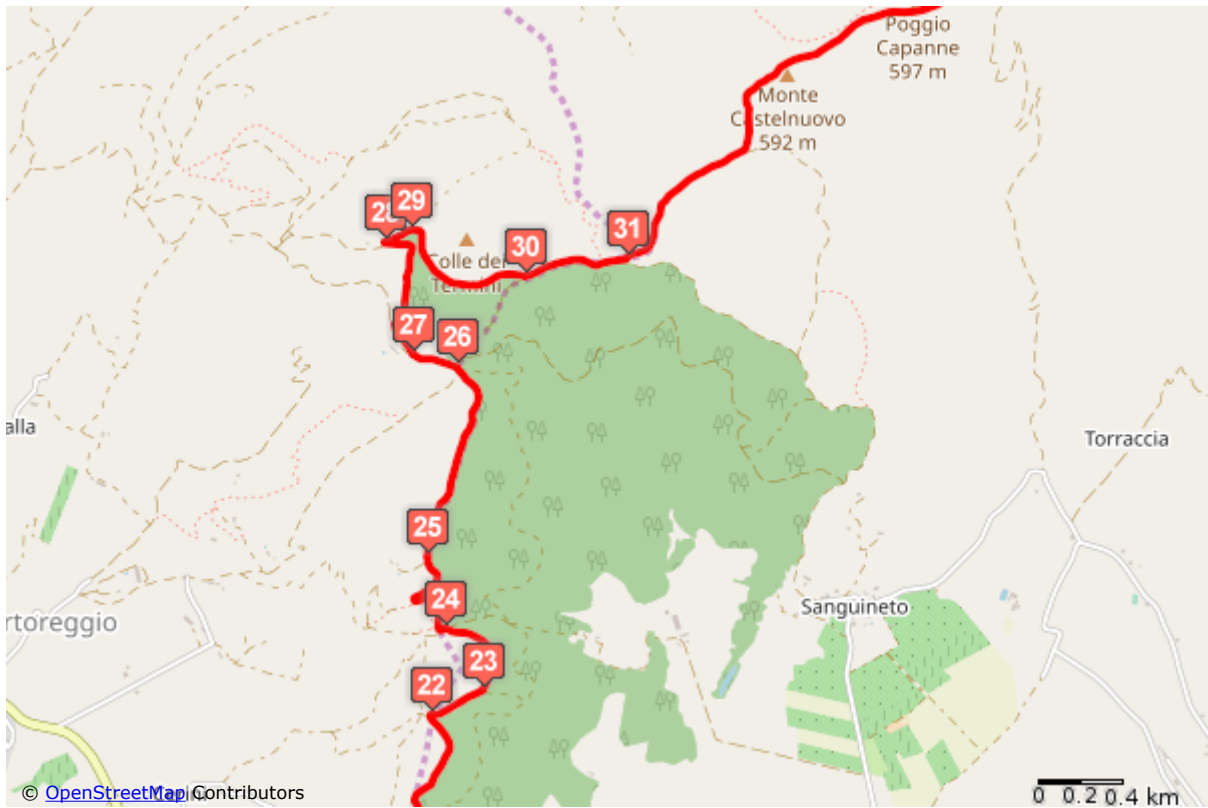
Ref.	Km partial	Km total	Description
 47	0.4	20.8	
 48	0.4	21.3	
 49	0.1	21.4	
 50	1.3	22.7	
 51	0.2	22.9	
 52	0.2	23.1	
 53	0.8	23.9	
 54	0.4	24.2	
 55	0.4	24.6	
 56	0.9	25.5	
 57	0.6	26.1	
 58	0.6	26.7	
 59	0.3	27.1	
	0.3	27.4	end



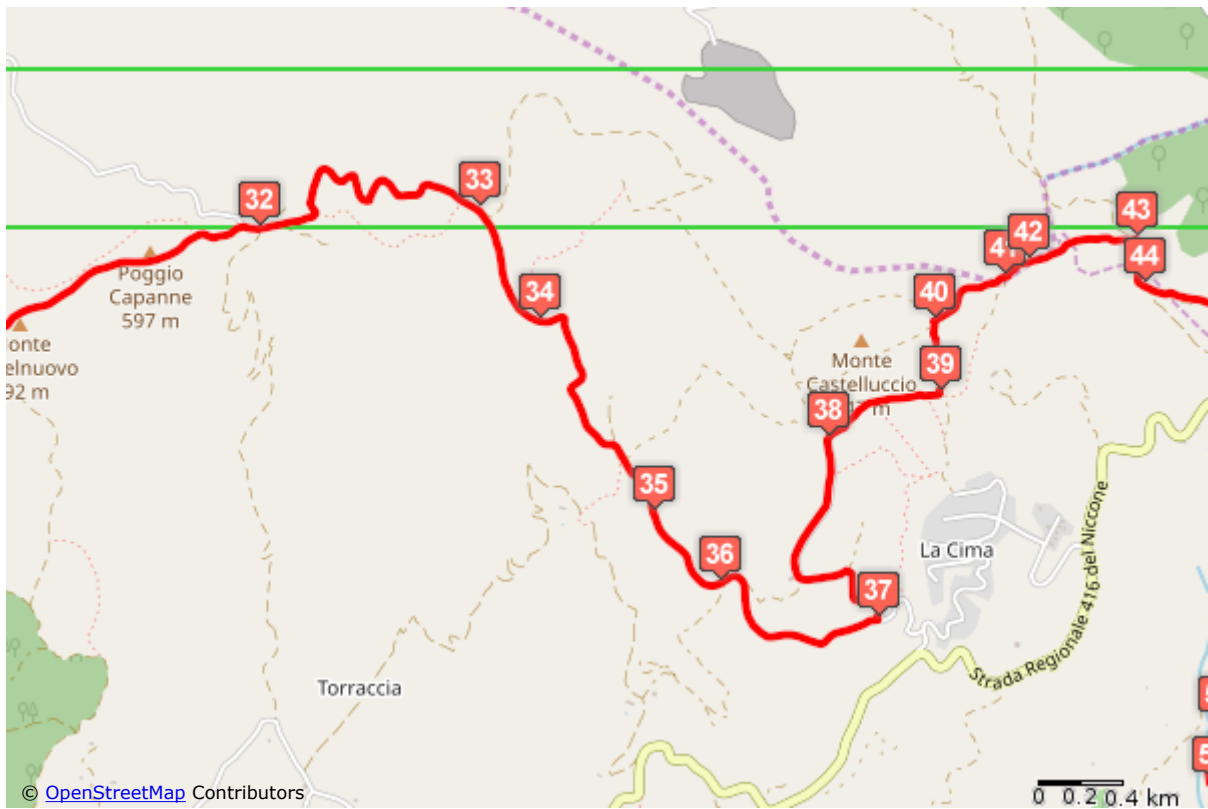
Overview map



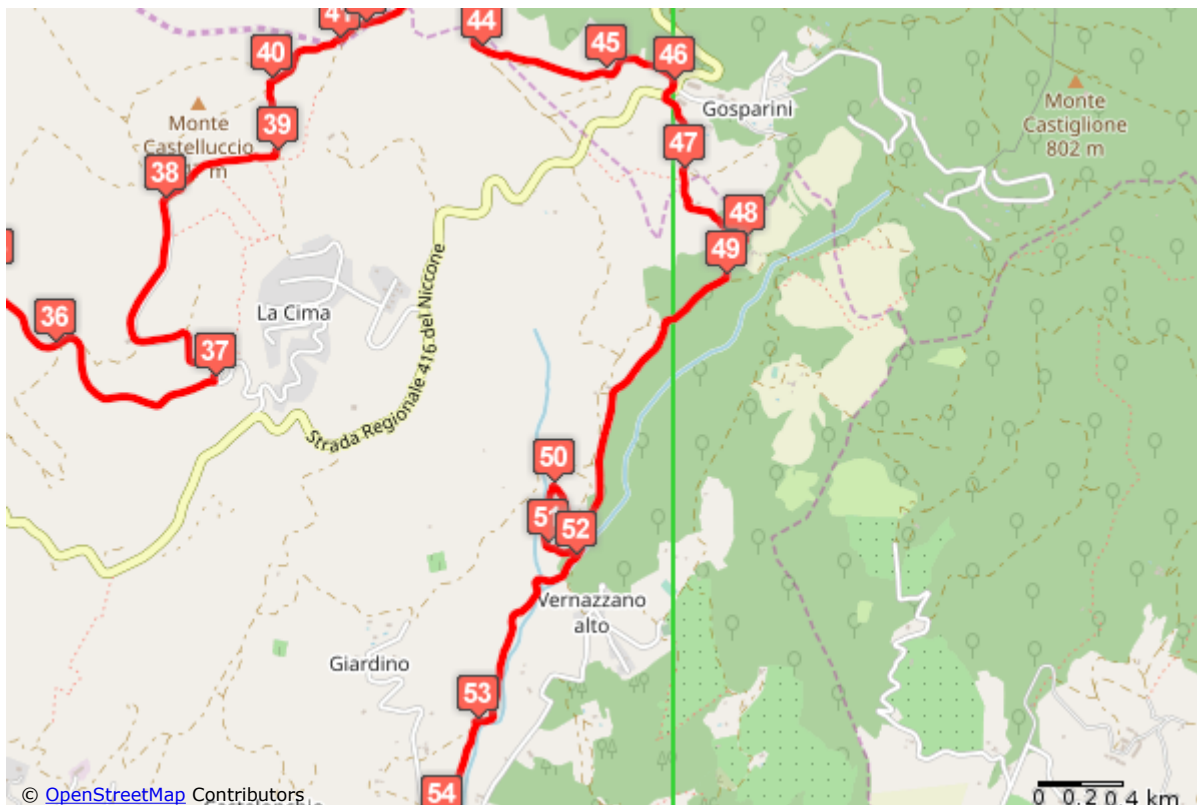
Detail map #1



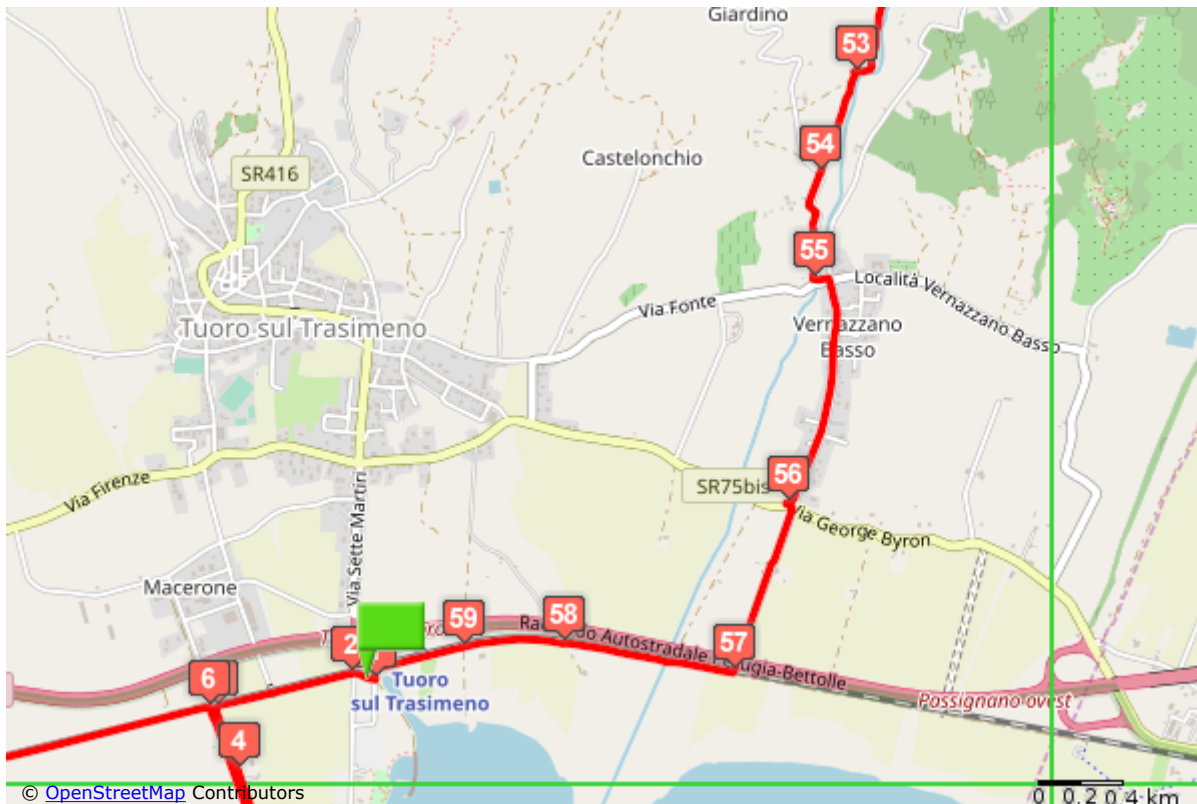
Detail map #2



Detail map #3



Detail map #4



Detail map #5